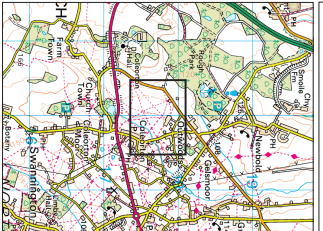
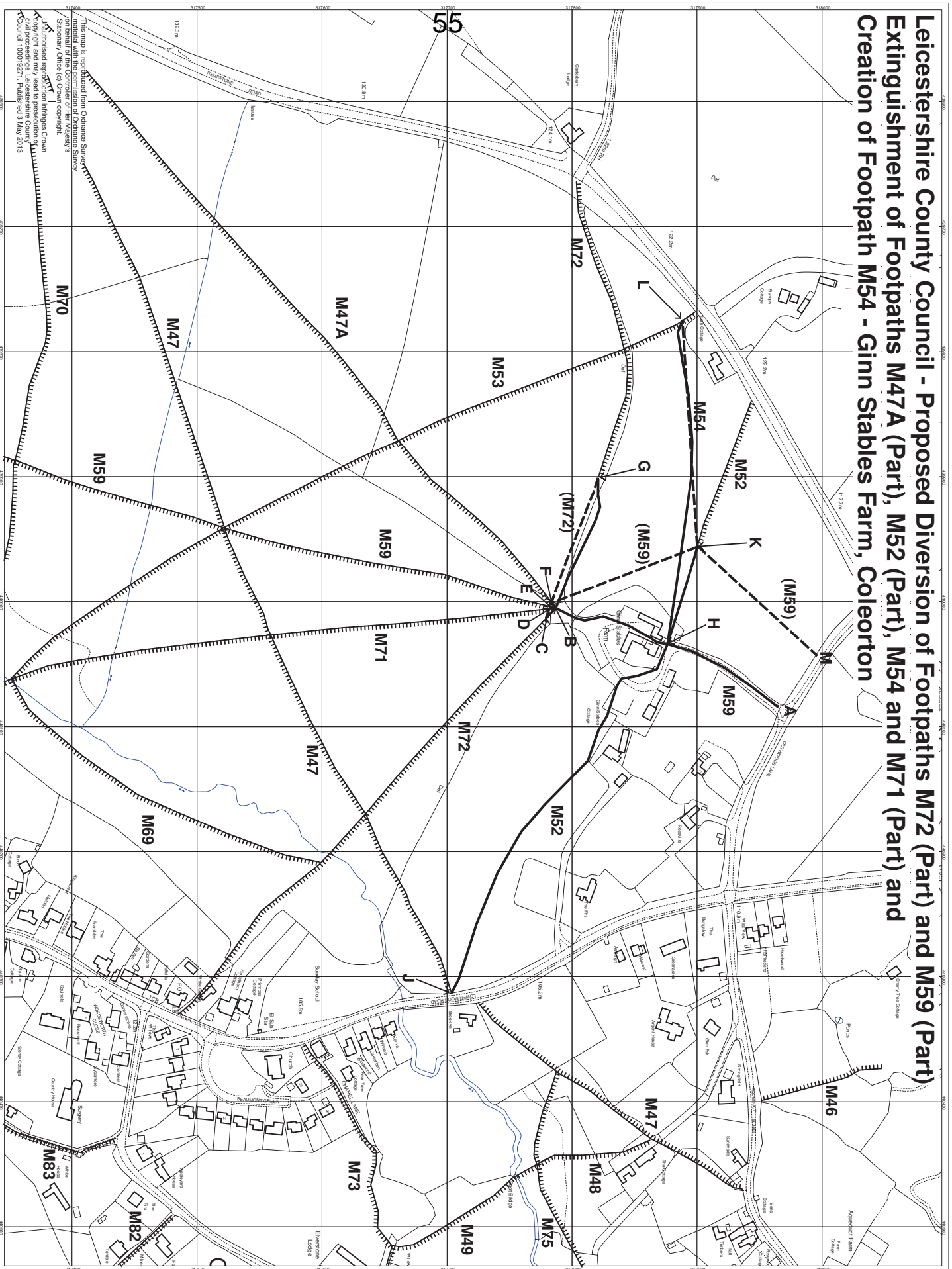


Leicestershire County Council - Proposed Diversion of Footpaths M72 (Part) and M59 (Part) Extinguishment of Footpaths M47A (Part), M52 (Part), M54 and M71 (Part) and Creation of Footpath M54 - Ginn Stables Farm, Coleorton



Location Plan

Key

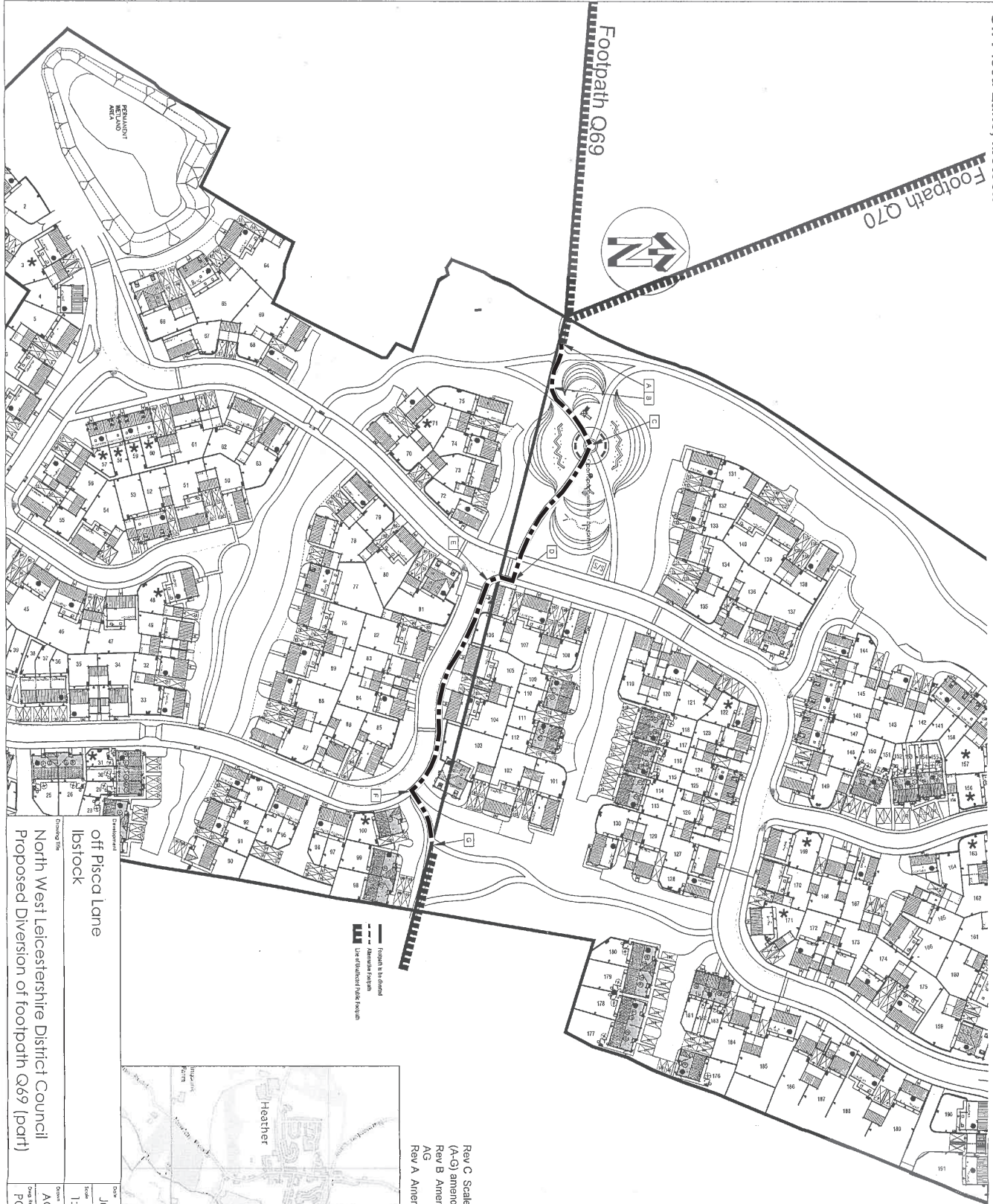
- Footpaths to be diverted (C - B - G, A - H - B - E)
- Footpaths to be extinguished (F - B, J - H - K, H - L, D - B, E - B)
- Footpaths to be created (M - K - F, L - K, C - F - G)
- Unaffected public footpaths



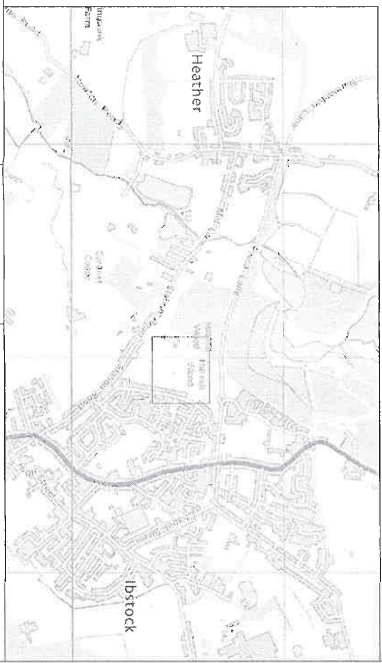
Environment & Transport Department,
 County Hall, Glenfield,
 Leicestershire LE5 3RH,
 email: transport@lecc.gov.uk

Plan No. 2327/1
 Scale 1:2000

This map is reproduced from Ordnance Survey
 data licensed to Leicestershire County Council
 on behalf of the Controller of Her Majesty's
 Stationery Office (© Crown copyright).
 All other material from Ordnance Survey
 copyright and may need to be presented on
 civil proceedings, Leicestershire County
 Council 100018271, Published 3 May 2013



Footpath to be retained
 Alternative Footpath
 Line of Retained Public Footpath



Rev C Scale, page size, drawing title, and 'change of direction' markers 28.10.2014
 (A-G) amended AG
 Rev B Amended in-line with Julia Harvey's comments dated 01.10.14. 14.10.2014
 AG
 Rev A Amended in-line NWLDC PROW footpath diversion form. AG 24.09.2014

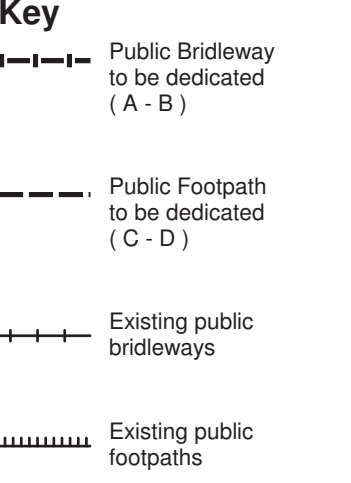
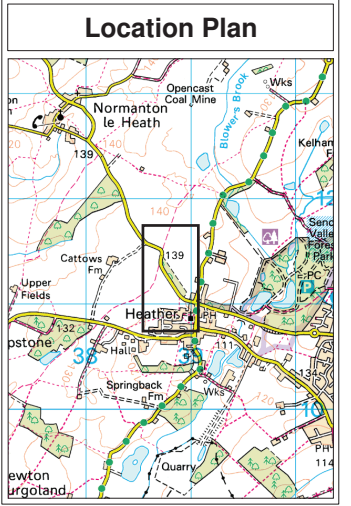
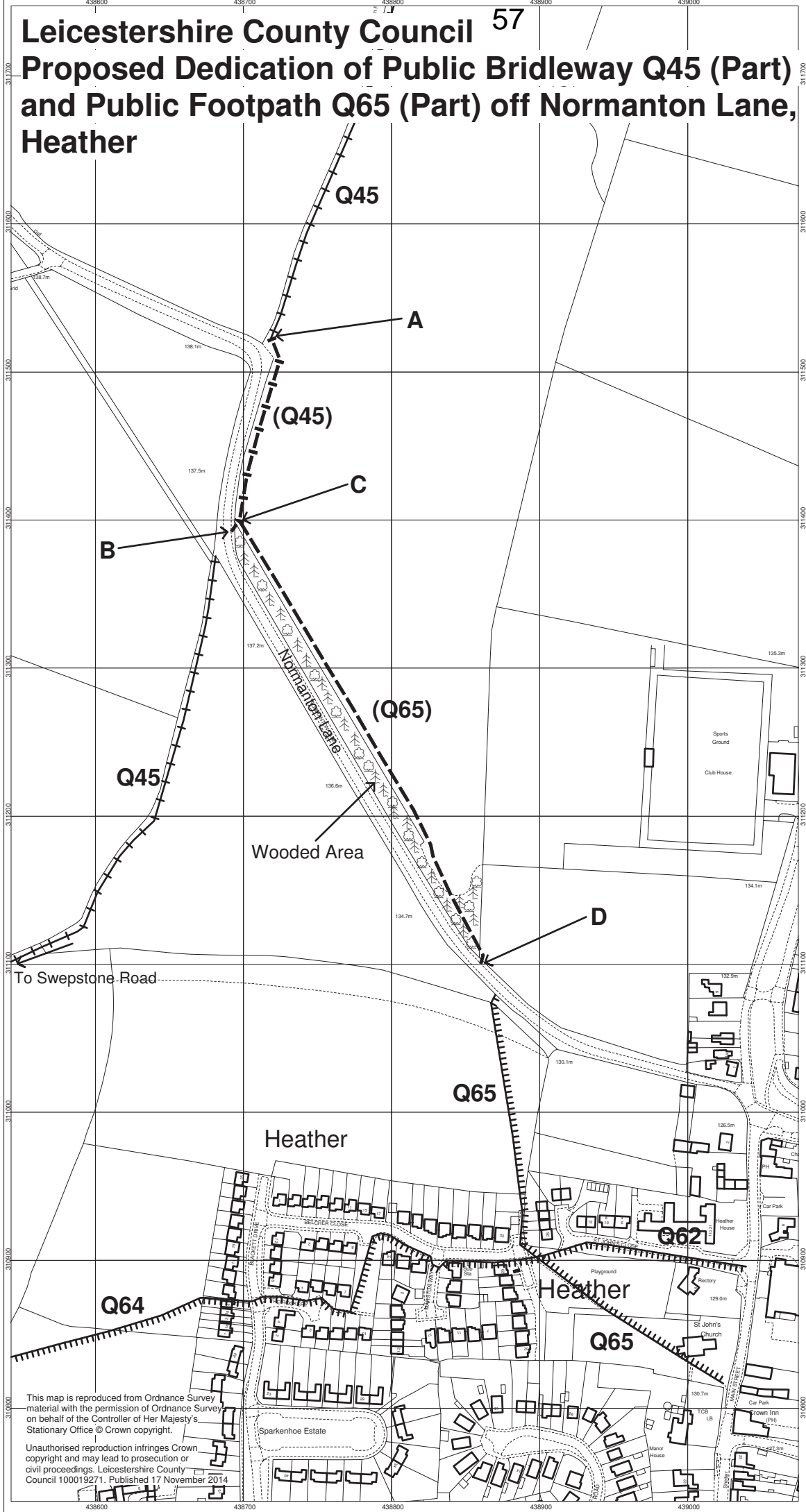
off Pisca Lane
 Ibstock
 North West Leicestershire District Council
 Proposed Diversion of footpath Q69 (part)

Date: June 2014
 Scale: 1:1250@A3
 Project: AG
 Drawing No: FC0276_ID_001



Leicestershire County Council 57

Proposed Dedication of Public Bridleway Q45 (Part) and Public Footpath Q65 (Part) off Normanton Lane, Heather



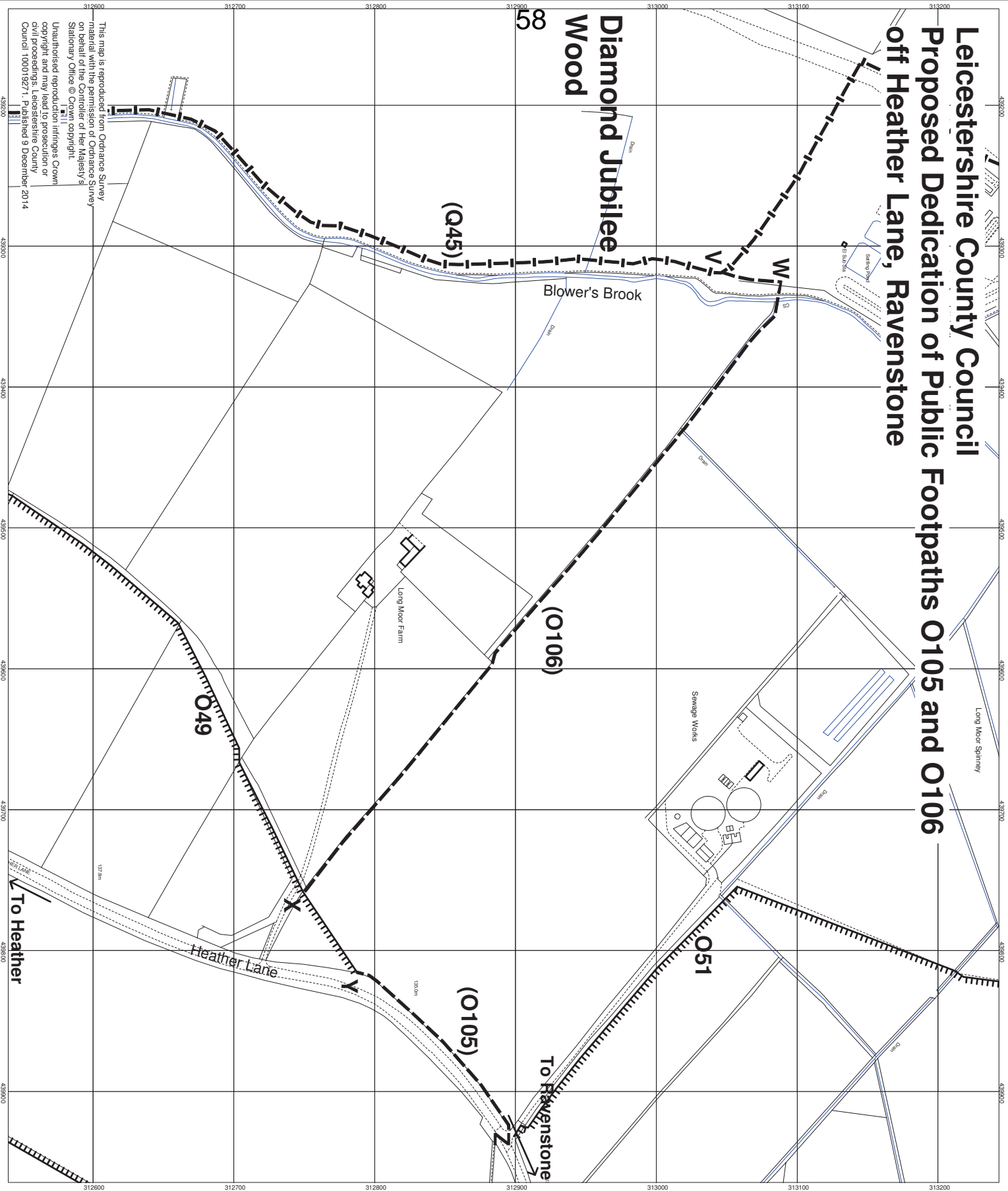
Environment & Transport Department,
 County Hall, Glenfield,
 Leicestershire LE3 8RJ
 email footpaths@leics.gov.uk
 Phil Crossland, Director



Plan No.2383
 Scale 1:2500

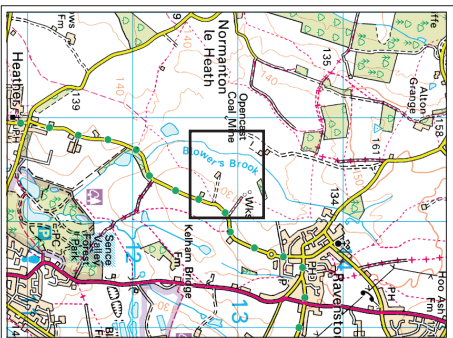
This map is reproduced from Ordnance Survey material with the permission of Ordnance Survey on behalf of the Controller of Her Majesty's Stationary Office © Crown copyright.
 Unauthorised reproduction infringes Crown copyright and may lead to prosecution or civil proceedings. Leicestershire County Council 100019271. Published 17 November 2014

Leicestershire County Council Proposed Dedication of Public Footpaths O105 and O106 off Heather Lane, Ravenstone






This map is reproduced from Ordnance Survey material with the permission of Ordnance Survey on behalf of the Controller of Her Majesty's Stationary Office © Crown copyright. Unauthorised reproduction infringes Crown copyright and may lead to prosecution or civil proceedings. Leicestershire County Council 100019271. Published 9 December 2014

Location Plan



Key

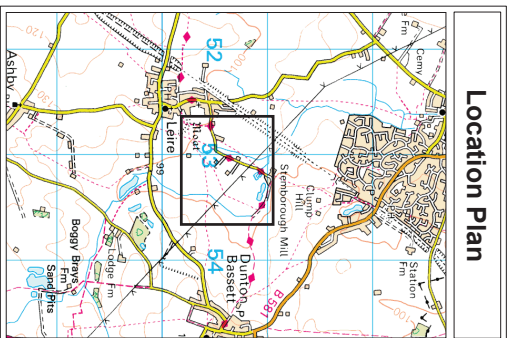
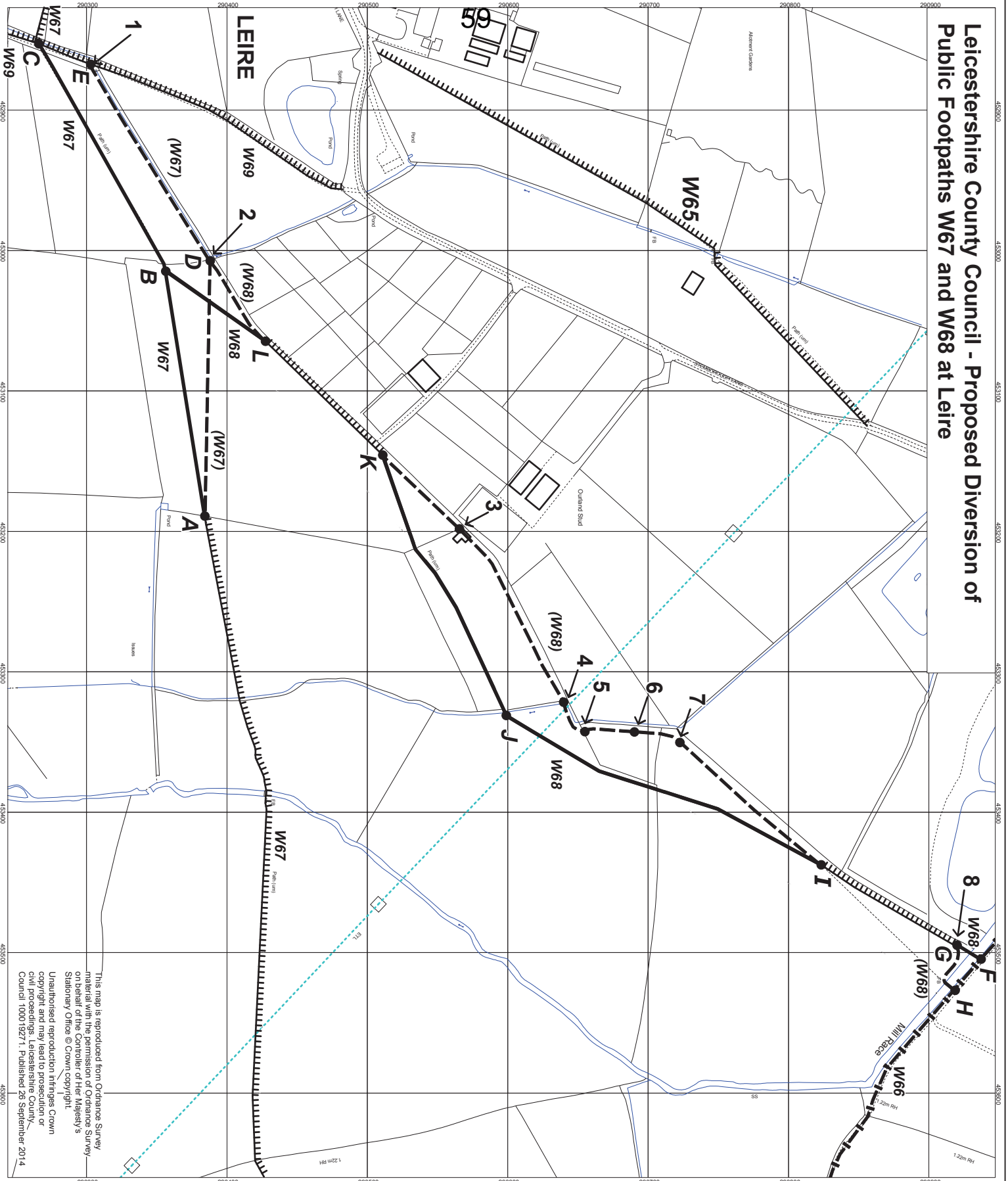
-  Public Footpaths to be dedicated (V - W - X, Y - Z)
-  Public Bridleway to be dedicated separately
-  Existing public footpaths



Environment & Transport Department,
County Hall, Glenfield,
Leicestershire LE3 8RJ
email: footpaths@leics.gov.uk
Phil Crossland, Director

Plan No. 2384
Scale 1:2500

Leicestershire County Council - Proposed Diversion of Public Footpaths W67 and W68 at Leire



Location Plan

Key

- Footpaths to be diverted A-B-C, F-G, I-J-K & L-B
- Alternative new footpaths A-D-E, H-G, I-K & L-B
- Footpaths unaffected
- Bridleways

Works

1. Install handgate and waymark post
2. Create gap in hedge, install hand gate provide ditch crossing and install waymark post.
3. Cut gap in hedge, install hand gate, install waymark post and remove shed
4. Install waymark post by existing gateway
5. Clear gap through hedge and install hand gate
6. Scrub clearance
7. Install waymark post
8. Install waymark post

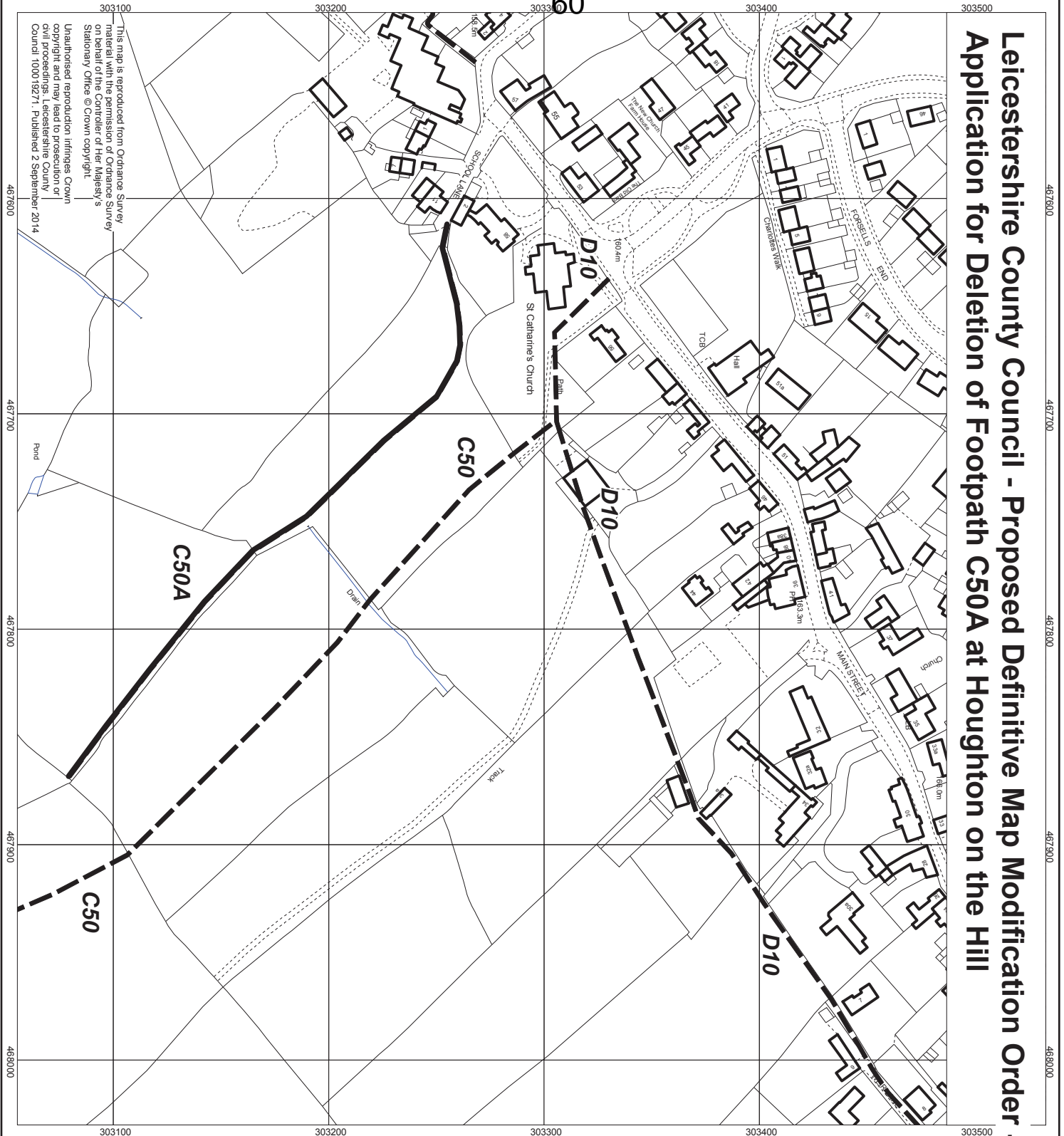
Environment & Transport Department,
County Hall, Glenfield,
Leicestershire LE3 8RU
email: footpaths@leics.gov.uk
Phil Crossland, Director



Consultation Plan
Scale 1:2500

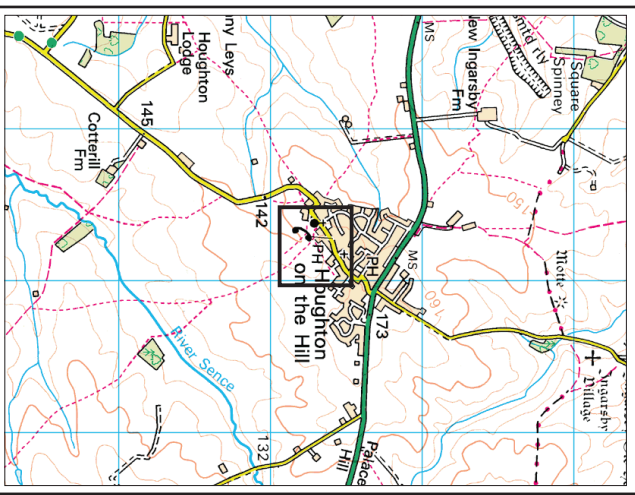
This map is reproduced from Ordnance Survey material with the permission of Ordnance Survey on behalf of the Controller of Her Majesty's Stationary Office © Crown copyright.
Unauthorised reproduction infringes Crown copyright and may lead to prosecution or civil proceedings. Leicestershire County Council 1000192711. Published 26 September 2014

Leicestershire County Council - Proposed Definitive Map Modification Order - Application for Deletion of Footpath C50A at Houghton on the Hill



This map is reproduced from Ordnance Survey material with the permission of Ordnance Survey on behalf of the Controller of Her Majesty's Stationary Office. © Crown copyright.
Unauthorised reproduction infringes Crown copyright and may lead to prosecution or civil proceedings. Leicestershire County Council 100019271. Published 2 September 2014.

Location Plan



Key

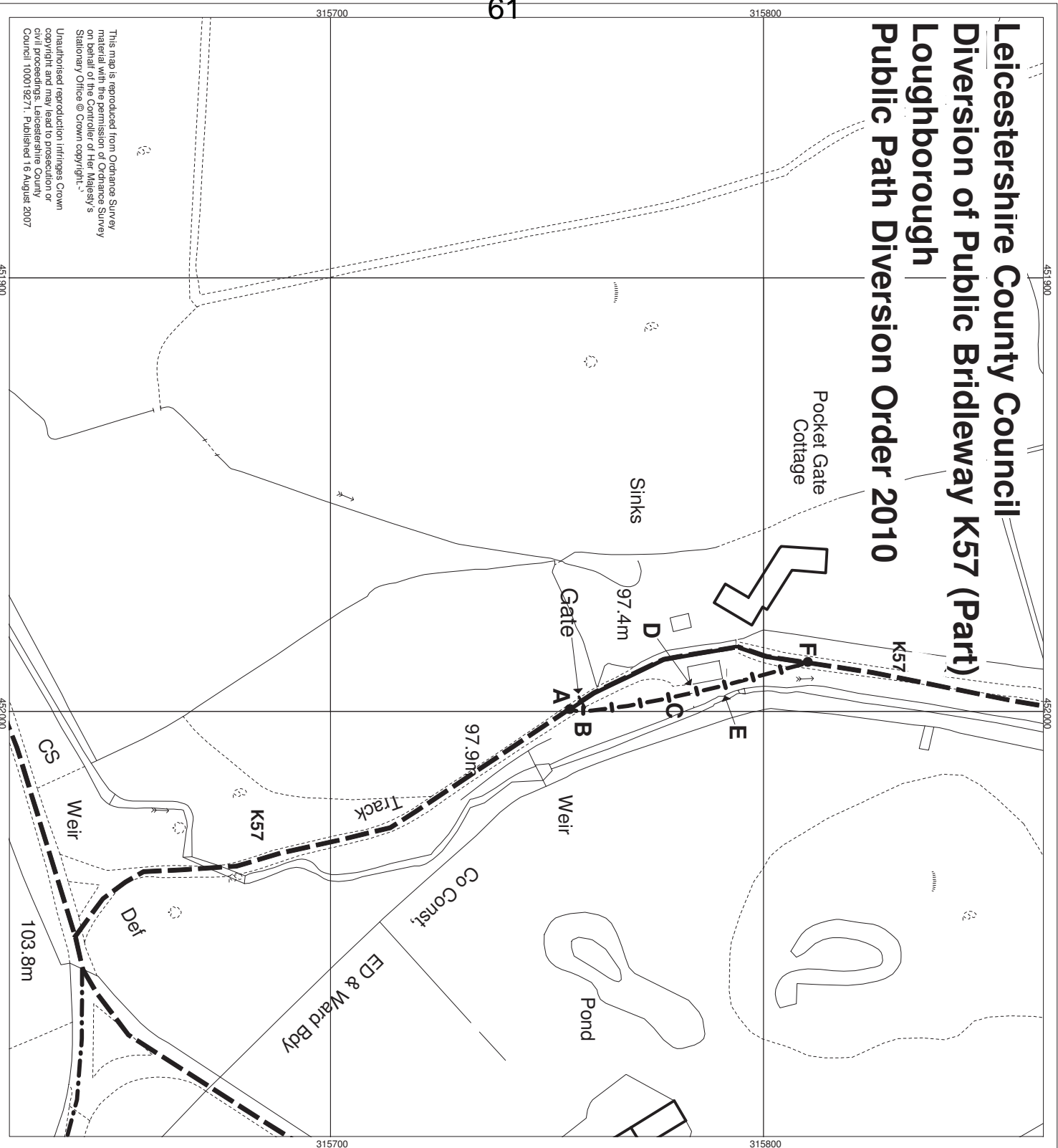
-  Footpath to be deleted
-  Footpaths unaffected

Environment & Transport Department,
County Hall, Glenfield,
Leicestershire LE3 8RJ
email footpaths@leics.gov.uk
Phil Crossland, Director



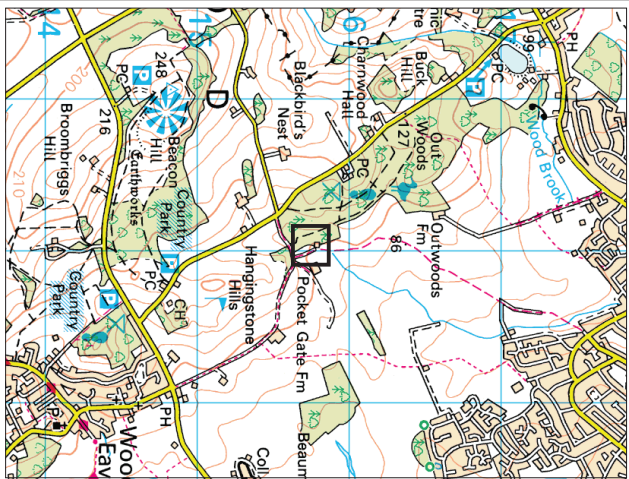
Proposal Plan
Scale 1:2500

Leicestershire County Council Diversion of Public Bridleway K57 (Part) Loughborough Public Path Diversion Order 2010



This map is reproduced from Ordnance Survey material with the permission of Ordnance Survey on behalf of the Controller of Her Majesty's Stationary Office @ Crown copyright.
 Unauthorised reproduction infringes Crown copyright and may lead to prosecution or civil proceedings. Leicestershire County Council 100019271. Published 16 August 2007

Location Plan



Key

- Bridleway to be Diverted
- Proposed Alternative Route
- Unaffected Bridleways
- Unaffected Footpaths

Produced By The Rights of Way Team
 Environment and Heritage Services
 Community Services Department
 County Hall
 Glenfield
 Leicestershire LE3 8TE (0116 265 7083)

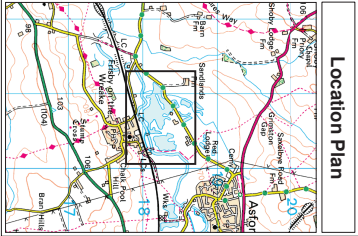
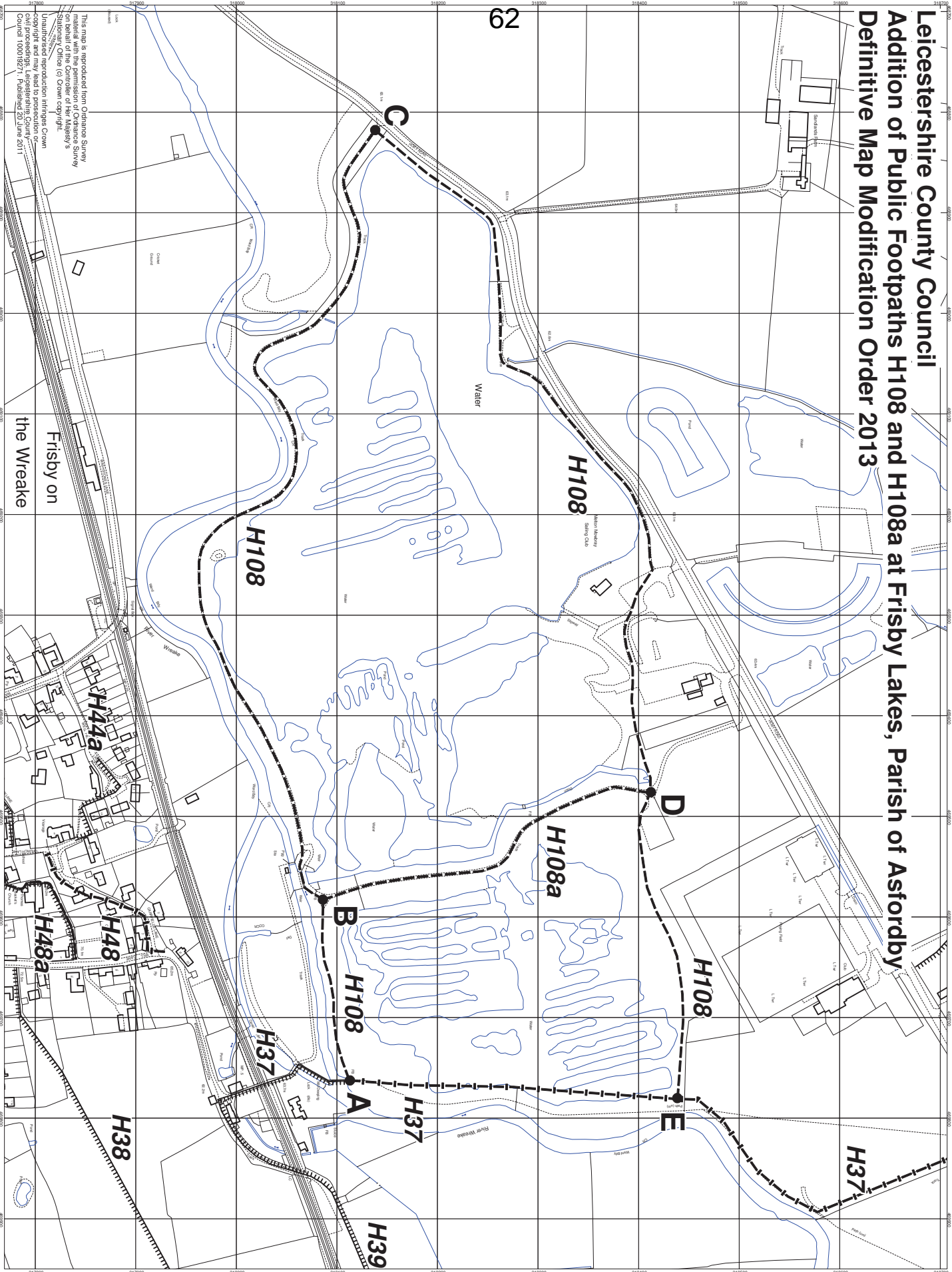


**Leicestershire
 County Council**

Plan No.2026/a

Scale 1:1250

Leicestershire County Council Addition of Public Footpaths H108 and H108a at Frisby Lakes, Parish of Asfordby Definitive Map Modification Order 2013



- Key**
- Footpaths to be added
A-B-C-D-E and B-D
 - Existing Public Footpaths
 - Existing Public Bridleways

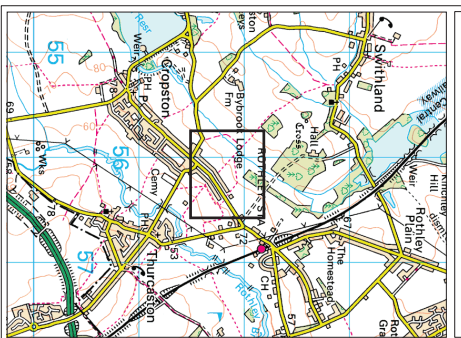
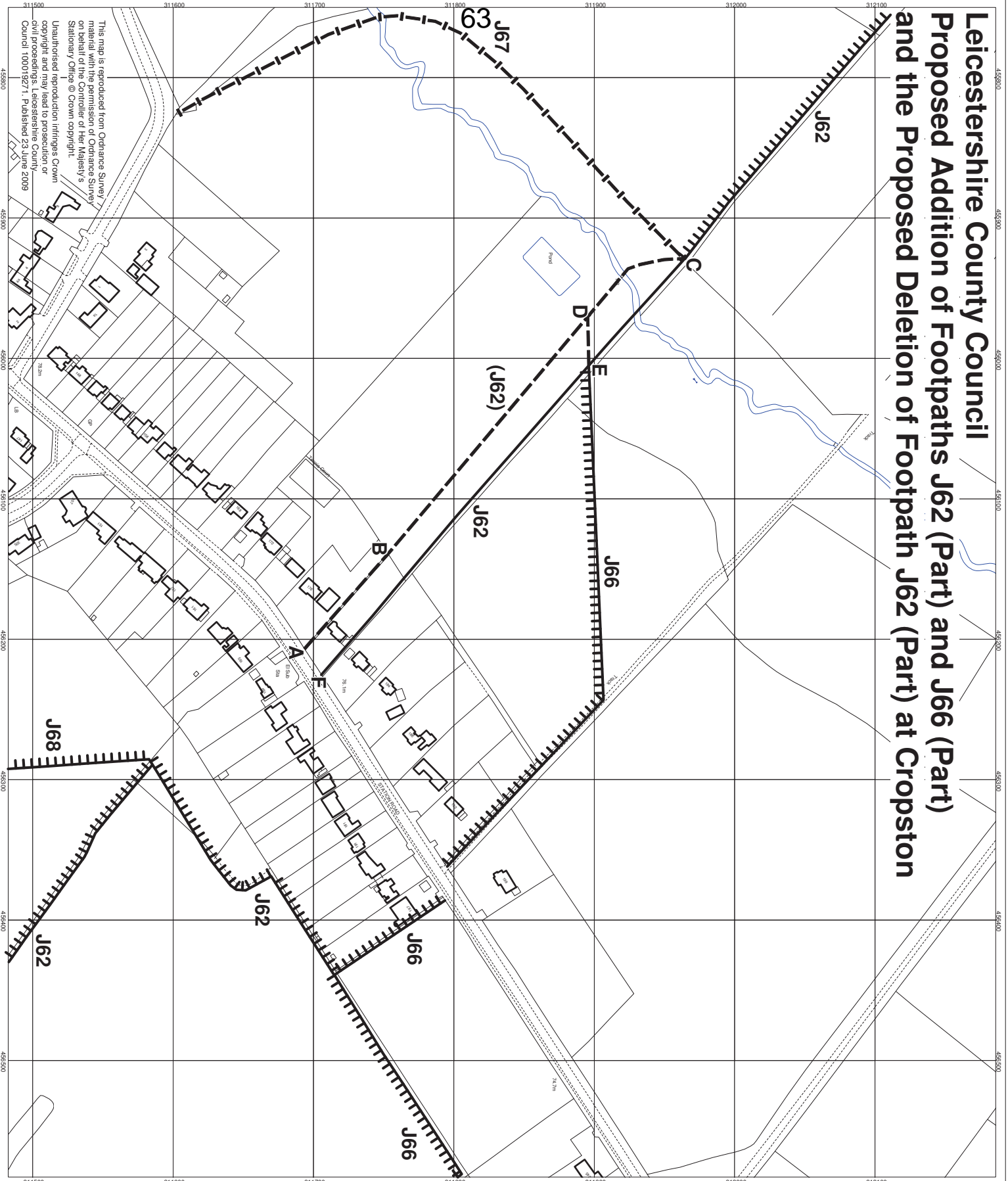
Environment and Transport Department
County Hall, Leicestershire
Director: Phil Crossland
Tel: 0116 305 7085
Email: footpaths@leics.gov.uk

Leicestershire County Council

Plan No. M919
Scale 1:2500 at A2

This map is reproduced from Ordnance Survey data on behalf of the Controller of Her Majesty's Stationery Office (© Crown copyright).
Unauthorised reproduction infringes Crown copyright and may lead to prosecution or civil proceedings. Leicestershire County Council 100018271. Published 20 June 2013

Leicestershire County Council Proposed Addition of Footpaths J62 (Part) and J66 (Part) and the Proposed Deletion of Footpath J62 (Part) at Cropston



Location Plan

Key

- Footpaths Proposed to be Added (A-B-D-C) and (D-E)
- Footpath Proposed to be Deleted (C-E-F)
- Unrefracted Public Footpaths
- Unrefracted Public Bridleways

Environment and Transport Department
County Hall, Glenfield
Leicestershire LE3 8RU
email: footpaths@leics.gov.uk

Matthew Lugg, Director
B.Eng., C.Eng., MICE, MCIHT, DMS



Plan No. M710
Scale 1:2500

This map is reproduced from Ordnance Survey material with the permission of Ordnance Survey on behalf of the Controller of Her Majesty's Stationary Office © Crown copyright.
Unauthorised reproduction infringes Crown copyright and may lead to prosecution or civil proceedings. Leicestershire County Council 100019271. Published 23 June 2009

This page is intentionally left blank